

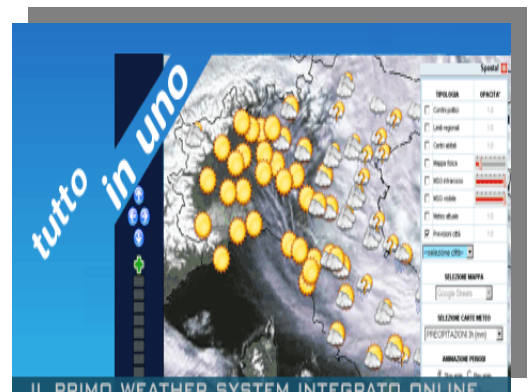
MeteoBrowser-MeteoAtlas :
“Datameteo interactive weather platform”

MeteoBrowser-MeteoAtlas are an exciting new weather content delivery system that can display all types of real-time weather information in a quick, concise and user-friendly

format in 2 and 3 D. The platforms are developed in collaboration with GIS Solution.

The platform are specified customized on your needs. We actually run many different types of targetized platforms for specific customers in aviation, maritime, emergency, motorway management field. Maps forecasts are update 4 times a day, actual weather data every 30 minutes. All the maps, forecasts, current weather content management are fully customizable and multilingual.. **“Can be styled to match your specific needs”**

MeteoBrowser-MeteoAtlas At the most basic level, are a 2-3D GIS application build with ajax technology hosted on our servers that simply show weather contents via a normal browser. The weather data, maps are hosted on our servers so you never have to worry about performing lengthy installs or meeting a long list of requirements on your own server. All the maps, data are available worldwide.**”All data, alerts and maps available in 3D Worldwide”**

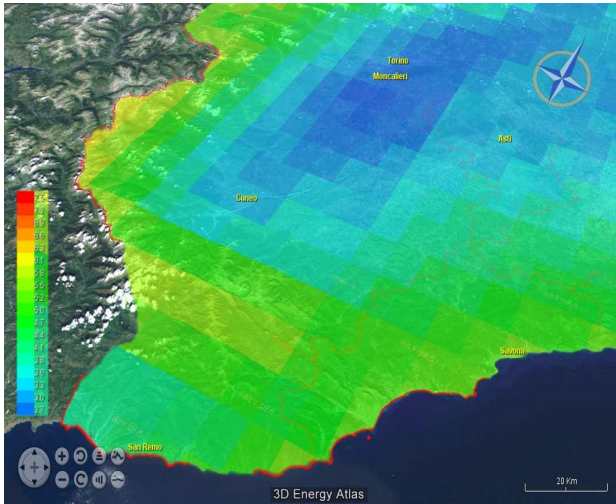
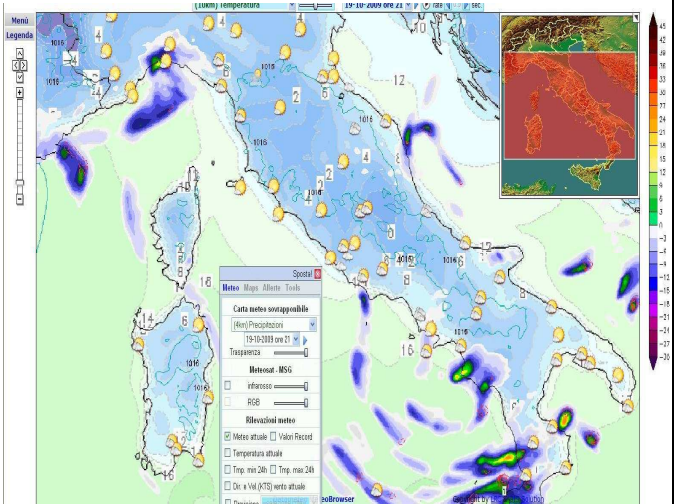
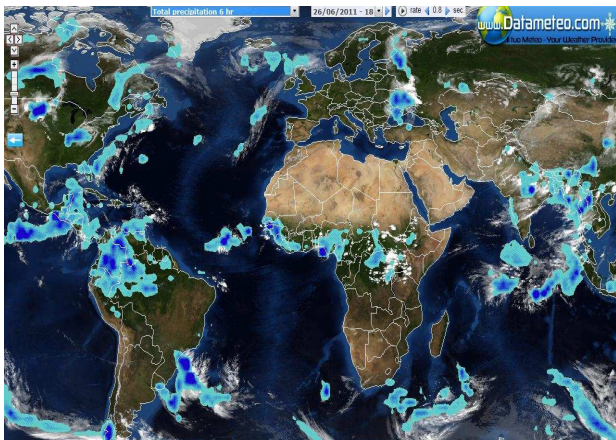
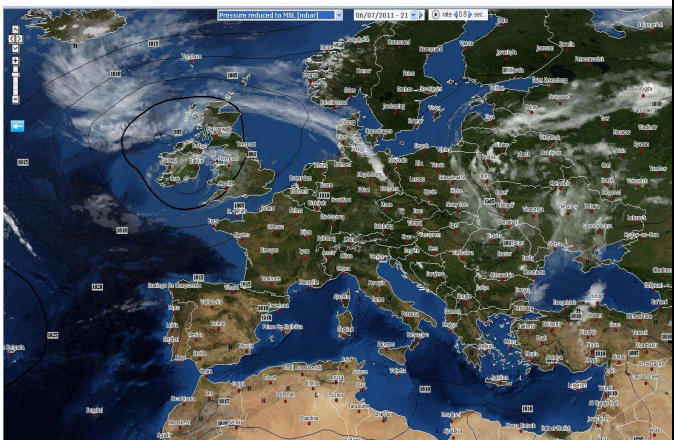


MeteoBrowser-MeteoAtlas are designed to be fully customizable and expandable. Meteobrowser include a potent planner feature integrated with some different types of cartography. You can draw or track a route, define an circle area and have an immediate distance feedback. This planning instrument is very useful to plan a route for people flying, paragliding, boating, sailing or to define an area of potential alert..**”Fully Customizable and expandable”**

MeteoBrowser MeteoAtlas		Datameteo.com by LRC SERVIZI Srl Via Piave 4/c - 12022 Busca (CN) Italy VAT IT 03358090045 helpdesk: Tel/fax +39 0171 943284 e-mail: info@datameteo.it
	Datameteo.com© LRC, 2011	Page 1 of 2



MeteoBrowser-MeteoAtlas can support multiple data sources and can easily integrate any customers feeds or maps. We currently run Meteobrowser for Italy and a dedicated version of MeteoAtlas for the entire world. **“You only need a web browser to discover your weather world”**

MeteoBrowser 3D Wind: 3 D Wind distribution	Meteobrowser Solar Energy Tool and full Monitoring
	
MeteoAtlas: Zoomable Precipitation layers	MeteoAtlas: Sat cloud cover with pressure overlay
	

Special Meteobrowser 3 D Wind for wind scounting, Meteobrowser Solar Energy Tool to monitor radiation and PV plants and many other is running at the moment. Choose yours..

MeteoBrowser MeteoAtlas	Datameteo.com by LRC SERVIZI Srl Via Piave 4/c - 12022 Busca (CN) Italy VAT IT 03358090045 helpdesk: Tel/fax +39 0171 943284 e-mail: info@datameteo.it
Datameteo.com© LRC, 2011	Page 2 of 2